


PLAT OF SURVEY

LOT 6, THE NORTH 1/2 OF LOT 7 AND PART OF LOT 5 (SHOWN HEREIN AS PARCEL A), ALL IN BLOCK 2, FREES PARK, a Subdivision located in the Southeast 1/4 of Section 4, Town 4 North, Range 18 East of the 4th P.M. Township of East Troy, Walworth County, Wisconsin.


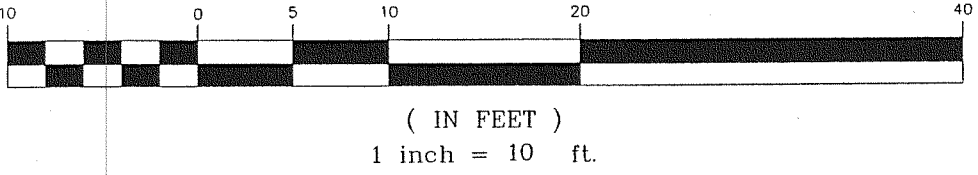
Description of Parcel "A": Part of Lot 5, Block 2, Frees Park, a plat of record in Section 4, Town 4 North, Range 18 East, and more particularly described as follows: Commence at the Southeast corner of said Lot 5, being a point in the center of East Shore Road; thence North 6° 37' 30" West (recorded as North 6° 30' West), along said center line, 13.51 feet; thence South 62° 08' 45" West, 24.66 feet to a reference point; thence continue South 62° 08' 45" West, 10.74 feet to an iron pipe stake; thence continue South 62° 08' 45" West, 81.51 feet to an iron pipe stake; thence continue South 62° 08' 45" West, 2.5 feet, more or less, to the water's edge of Lake Beulah; thence Southerly along the water's edge of Lake Beulah to the South line of Lot 5; thence North 65° 30' East, along the South line of Lot 5, 116.54 feet, more or less, to the place of beginning. Containing 1097 square feet of land, more or less. Subject to the rights of the public over the East side for highway purposes. Containing 687 square feet of land, more or less, and exclusive of highway. Said land is located in the Township of East Troy, Walworth County, Wisconsin.

Address: N9409 East Shore Road



Area of Property = 9,128.6 Sq. Ft.

GRAPHIC SCALE



Legend

- ⊕ - Denotes Existing Utility Pole
- ⊙ - Denotes Existing Well
- ◇ - Denotes Existing Utility Box
- ▽ - Denotes Existing Vent

 MEMBER WISCONSIN SOCIETY OF LAND SURVEYORS AND AMERICAN SOCIETY OF SURVEYING AND MAPPING 2554 North 100th Street, Wauwatosa, WI Tel: (414) 257-2212 Fax: (414) 257-2443	<p>I have surveyed the above described property and the above map is a true representation thereof and shows the size and location of the property, its exterior boundaries, the location and dimensions of all structures thereon, fences, apparent easements and roadways and visible encroachments, if any.</p> <p>This survey is made for the exclusive use of the present owners of the property, and also those who purchase, mortgage, or guarantee the title thereto within one (1) year from date hereof and as to then I warrant the accuracy of said survey map.</p> FREDERICK W. SHIBILSKI S-1154 WAUWATOSA, WI LAND SURVEYOR NOTE: THIS IS NOT AN ORIGINAL SURVEY UNLESS THE SEAL IS RED.	Scale: 1" = 10'	Date: 8-8-05	Revised:
		Project Number: 31122-10	Field Work: MCP AJM	Drafted By: BJK JTY
Project Completed For: ARTHUR and ROCHELLE VERICK				

ORIGINAL
418-1954

PDF-6